

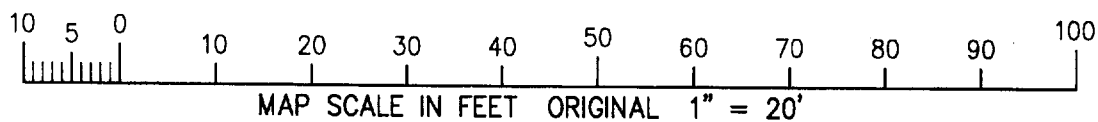
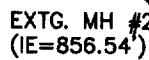
ENGINEERING, ARCHITECTURE, SURVEYING
7 RIDGEWAY COURT – P.O. BOX 437, ELKHORN, WISCONSIN, 53121
PHONE: (262) 723-2098 FAX: (262) 723-5886

LOT 227 OF HUNTERS RIDGE SUBDIVISION ADDITION NO. 1


A diagram of a tapered shaft with a keyway. The shaft is shown in cross-section, tapering from left to right. A keyway is located in the center of the shaft. A break symbol, consisting of two parallel diagonal lines, is placed on the shaft to indicate a break in the shaft.


NOTE:

● = FOUND IRON REBAR STAKE
□ = FOUND CONCRETE COUNTY MONUMENT



I HEREBY CERTIFY THAT THE ABOVE DESCRIBED PROPERTY HAS BEEN SURVEYED UNDER MY DIRECTION AND THAT THE ABOVE MAP IS A TRUE REPRESENTATION THEREOF AND SHOWS THE SIZE AND LOCATION OF THE PROPERTY, ITS EXTERIOR BOUNDARIES, THE LOCATION OF ALL VISIBLE STRUCTURES, AND DIMENSIONS OF ALL PRINCIPLE BUILDINGS THEREON, BOUNDARY FENCES, APPARENT EASEMENTS, ROADWAYS, AND VISIBLE ENCROACHMENTS, IF ANY. THIS SURVEY IS MADE FOR THE USE OF THE PRESENT OWNERS OF THE PROPERTY, AND ALSO THOSE WHO PURCHASE, MORTGAGE, OR GUARANTEE THE TITLE THERETO WITHIN ONE YEAR FROM THE DATE HEREOF.


PETER S. GORDON R.L.S. 2101



PROJECT 4939.227

SHEET 1 OF 1

THRI 00028

006-1182